



Performance, Open Data and Apps

Presentation to Common Council

August 19, 2019



SAINT JOHN

Performance, Open Data and Apps

Connecting people and information

The Performance Dashboard showcases progress related to achieving Common Council's priorities. Through good governance and with the support of the community, our focus is on growing Saint John. Key performance indicators are selected that demonstrate the City's commitment to being fiscally responsible and delivering public services that contribute to a vibrant, attractive and prosperous city.

This public platform also allows you to explore and download open data, discover and build applications, and commit to solving important local problems. Let's make our great community greater, together!



Performance Dashboard



Growth &
Prosperity



Vibrant,
Safe City



Valued Service
Delivery



Fiscally
Responsible



SAINT JOHN

Performance Dashboard

[Français](#) | [Contact](#) | [Careers](#) | [A-Z Directory](#) | [Print](#)

City Hall ▾

[About](#)

[Live & Work](#)

[Visiting](#)

[News](#)

Search



[Home](#) > [City Hall](#) > [Mayor & Council](#) > [Council Priorities](#) > [Saint John Dashboard](#) > [Growth and Prosperity](#)



Growth and Prosperity

Saint John is recognized by residents and businesses as a positive and supportive city. We grow in a smart way and attract talent, innovation and opportunities so all people can thrive.

Municipal Tax Base Assessment

1.86%
In 2019

Urban Development Incentives

\$2.2 million
Leveraged in 2018

Building Permit Valuation

\$70 Million
As of Sep 2018

Building Permit Turn-out Time

8.4 Days for Tier2
As of Sep 2018

Development Areas

90% in PDA
In 2018

✓ On Target | ✗ Needs Improvement | 📊 Measuring | 📁 Collecting Data | ➡ Trending Towards



SAINT JOHN

Performance Dashboard



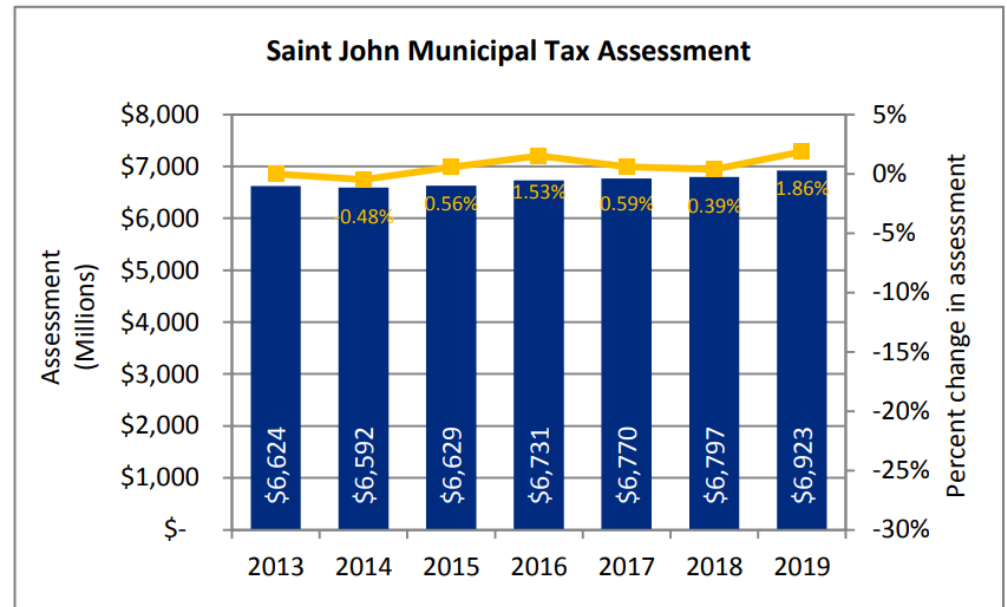
Growth & Prosperity

Municipal Tax Base Assessment

Measure: Total municipal tax base assessment compared to previous years

Target: Increase municipal tax base assessment annually (from previous year)

Results: Increase of **1.86%** in 2019



Updated annually - Next Update January 2020



SAINT JOHN

Open Data


Find Open Data

Click the magnifying glass to see all the open data



SAINT JOHN

Open Data

 SAINT JOHN

Home Français

AllDataDocumentsApps & Maps

Filter By

Capabilities

Permits Downloads (341)

Has An Api (270)

Content Type

Feature Layer (247)

Pdf (68)

Web Mapping Application (21)

Web Map (15)

Table (11)

More ▼

Tags

Transportation (70)

Emergency (61)

Poi (48)


Development (46)

Snow Plow Routes (45)

More ▼

1 - 10 of 378 results

Relevance ▼

 Data

Saint John Transit General Transit Feed Specification (GTFS)

The City of Saint John | yvesle


Saint John Transit General Transit Feed Specification. GTFS is a data specification that allows public transit agencies to publish their transit data in a format that can be consumed by a wide ...

Type: CSV Collection

Sharing: Public

Last Updated: March 27, 2019

Tags: transit, transport en commun, transportation

 Map

Air Photos (1927)

The City of Saint John | yvesle

Series of 9 monochrome air photos from 1927, acquired from the National Air Photo Library, that have been scanned. For more information: [http://www.nrcan.gc.ca/earth- ...](http://www.nrcan.gc.ca/earth-...)

Type: Image Collection

Sharing: Public

Uploaded: August 8, 2019

Tags: Air Photos



SAINT JOHN

Open Data

Explore Open Data Categories



Boundaries



Topography



Community Safety



Development



Parks and Recreation



Points of Interest



Transportation



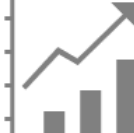
Air Photos



Environment



Historic Maps












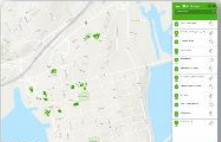


Statistics



Administration



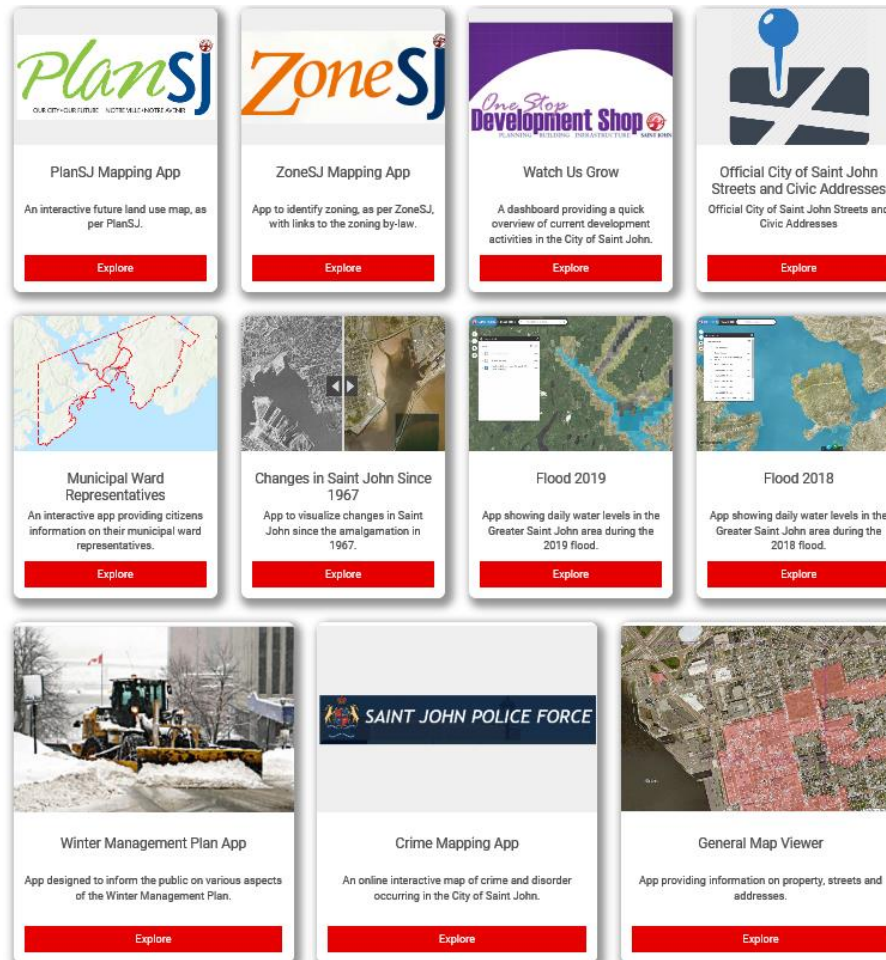
Apps

 <p>Capital Projects (2019)</p> <p>App providing detailed information on capital projects planned for 2019.</p> <p>Explore</p>	 <p>What's Close to Campus?</p> <p>Find areas within an easy walk or bus ride from UNB Saint John and NBCC Saint John.</p> <p>Explore</p>	 <p>Three Historic Walking Tours</p> <p>An interactive app of Three Historic Walking Tours in Uptown Saint John.</p> <p>Explore</p>	 <p>Saint John Heritage</p> <p>An interactive app of four Saint John Heritage Walking Tours of Historic Places.</p> <p>Explore</p>
 <p>Salmon Run (2019)</p> <p>Salmon Run 2019 app.</p> <p>Explore</p>	 <p>Saint John Public Drinking Water Sources</p> <p>App allowing citizens to determine which water system their drinking water is from.</p> <p>Explore</p>	 <p>Saint John Transit App</p> <p>Find Saint John Transit bus routes, stops, connection points as well as park and ride locations.</p> <p>Explore</p>	 <p>Recycling, Compost and Garbage</p> <p>Find your garbage and compost collection schedule as well as the nearest blue bins.</p> <p>Explore</p>
 <p>Find Monthly Parking</p> <p>App to help find monthly parking with the Saint John Parking Commission.</p> <p>Explore</p>	 <p>Find Hourly Daily Parking</p> <p>App to help find hourly daily parking with the Saint John Parking Commission.</p> <p>Explore</p>	 <p>Development Incentives Program</p> <p>An interactive app that displays development incentive grant areas, infill development opportunities.</p> <p>Explore</p>	 <p>Vacant Property Match Program</p> <p>App to find vacant buildings and lots available for development in Saint John's South Central Peninsula.</p> <p>Explore</p>



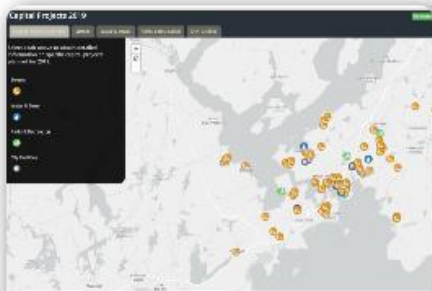
SAINT JOHN

Apps



SAINT JOHN

Apps



Capital Projects (2019)

App providing detailed information on capital projects planned for 2019.

Explore



What's Close to Campus?

Find areas within an easy walk or bus ride from UNB Saint John and NBCC Saint John.

Explore



Three Historic Walking Tours

An interactive app of Three Historic Walking Tours in Uptown Saint John.

Explore



Walking Tours of Historic Places

An interactive app of four Saint John Heritage Walking Tours of Historic Places.

Explore



SAINT JOHN

Apps

Capital Projects 2019

A Story Map     SAINT JOHN

[Capital Projects Overview](#) [Streets](#) [Water & Sewer](#) [Parks & Recreation](#) [City Facilities](#)

Select a tab above to obtain detailed information on specific capital projects planned for 2019.

*Please Note: This application only displays location specific capital projects.

Streets



Water & Sewer



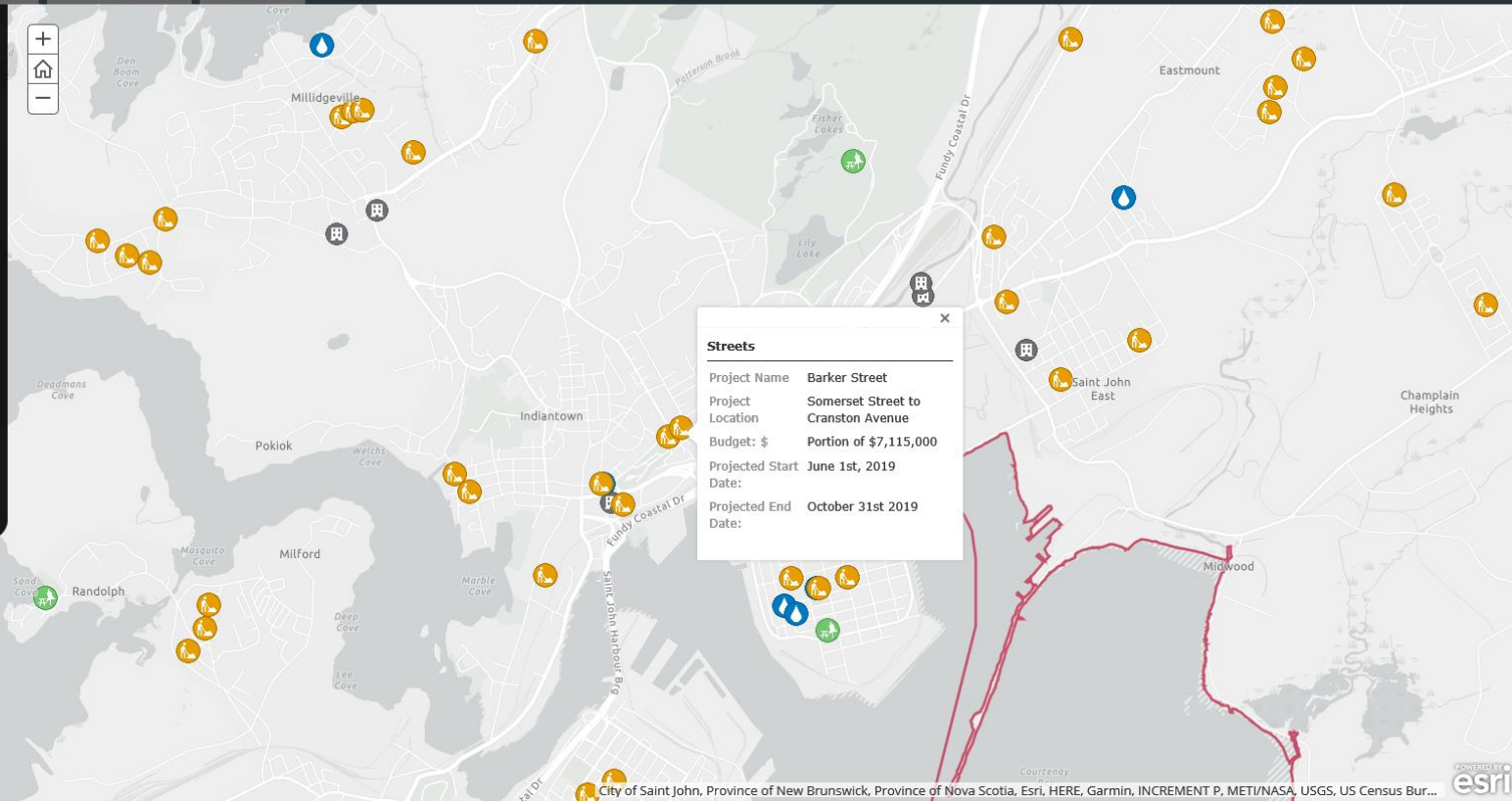
Parks & Recreation



City Facilities



City of Saint John



POWERED BY 



SAINT JOHN

Apps



What's Close to Campus?



Taking the Bus to NBCC Saint John

[View Bus Routes and Schedules](#)

Red highlighted areas are within a 500m walk to the stops of bus routes **directly** serving NBCC Saint John.

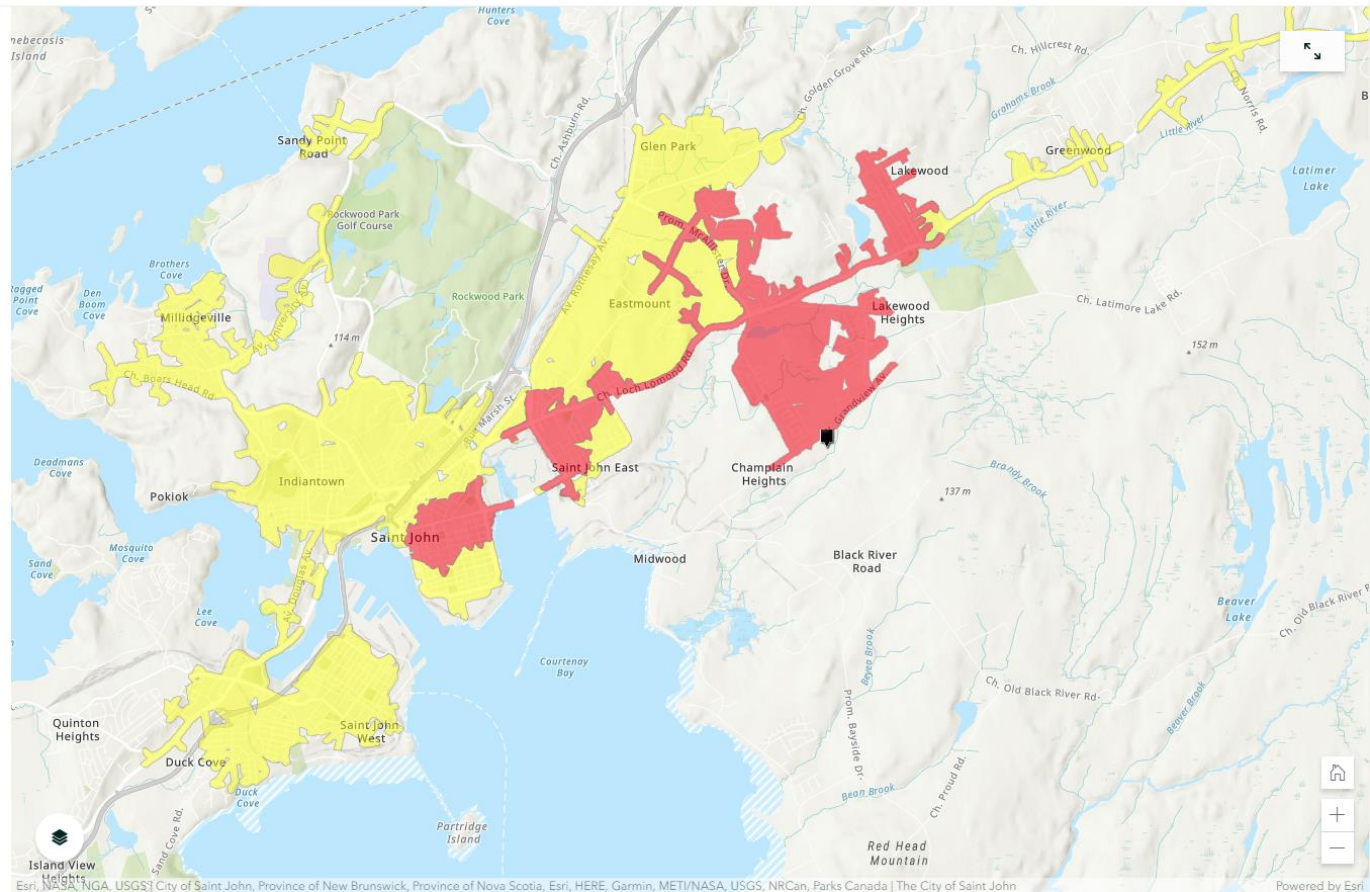
Yellow highlighted areas are within a 500m walk to routes that connect to NBCC Saint John with **one** transfer on a standard fare.

For all routes, including those that require additional connections, follow the bus schedules link above.

Zoom in to see bus stops and transfer points.

The routes that directly serve NBCC are:

- [30 - Champlain Heights](#)
- [33 - Champlain Express](#)



SAINT JOHN

Apps



Prince William's Walk



Reeds Point, three sisters, photo courtesy of ©Heritage Resources (c. 1870)

This walking tour is approximately 1.5 hours on foot.

Scroll down to go on an interactive tour and see what the sites along the Prince William Walk looked like in the past.

1. Market Square & New Brunswick Museum

Market Square derives its name from its early function as a market place for the city. The Great Fire of 1877 destroyed all the buildings of Market Square.



SAINT JOHN

Apps

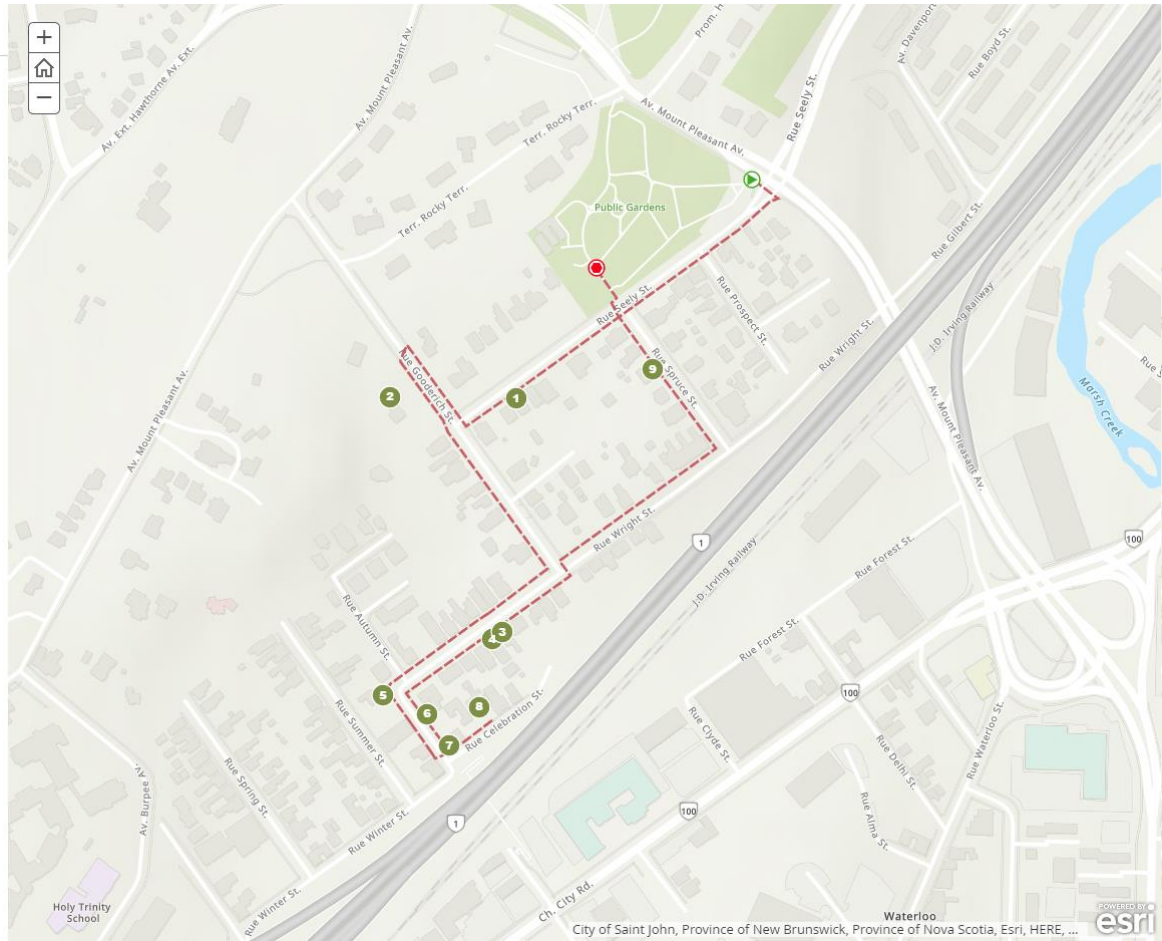


Mount Pleasant Area

MOUNT PLEASANT AREA *Walking Tour* OF HISTORIC PLACES

1. 17 Seely Street

17 Seely Street, residence of Edward Goodwin, owner of Goodwin & Co. grocers, famous as the first importer of fresh fruit to Saint John, the Maritimes and Quebec. Craftsman style (stick variation) c. 1910.



SAINT JOHN

How to find the portal

www.saintjohn.ca/opendata



SAINT JOHN